





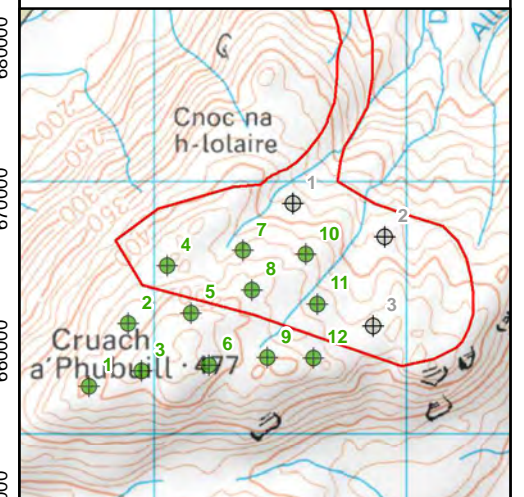
# Sròn doire

-  Wind Farm Location
-  Site Boundary
-  Proposed Wind Turbine
-  Allt Dearg as Built Wind Turbine

## Notes

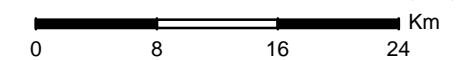
1. Proposed wind turbine OS grid references:

- T1 - NR 82550 76913.
- T2 - NR 82913 76781.
- T3 - NR 82868 76429.



Location Context: Scale @ A3 - 1:30,000

Scale @ A3: 1:500,000



Date: 18.07.2013 | Drawn: KS | Checked: SM | Rev: -  
 Ref: SRD-SK14 Location Plan-Small Scale

## Site Location Plan - Small Scale



**lomondenergy**  
 REALISING RENEWABLE ENERGY OPPORTUNITIES